




















Streetscape hierarchy overlay map

-  Brisbane City Council Local Government Area
-  DCDB 17-07-2024
-  Waterbody
- Sub-categories:
 -  Subtropical boulevard - in centre verge width 6m
 -  Subtropical boulevard - in centre verge width 5m
 -  Subtropical boulevard - in centre verge width 3.75m/4.25m
 -  Subtropical boulevard - out of centre verge width 6m
 -  Subtropical boulevard - out of centre verge width 5m
 -  Subtropical boulevard - out of centre verge width 3.75m/4.25m
 -  Centre street major
 -  Centre street minor
 -  Neighbourhood street major
 -  Neighbourhood street minor
 -  Industrial street
 -  Pathway link
 -  Locality street
 -  Laneway
 -  Corner land dedication
 -  Wildlife movement solution

DRAFT

NOTES: This map is notional only and should not be used for interpreting City Plan provisions relating to specific sites. To properly interpret the maps, the planning scheme must be referred to.
 As adopted by Council, effective xx xx xxxx.
 Based on Cadastral Data provided with the permission of the Department of Resources.
 While every care is taken to ensure the accuracy of this data, the Brisbane City Council and the copyright owners, in permitting the use of this data, make no representations or warranties about its accuracy, reliability, completeness or suitability for any particular purpose and disclaims all responsibility and all liability (including without limitation, liability in negligence) for all expenses, losses, damages (including indirect or consequential damage) and costs which you might incur as a result of the data being inaccurate or incomplete in any way and for any reason.
 © The State of Queensland Department of Resources 2024
 © Brisbane City Council 2024

Projection: Map Grid of Australia, Zone 56
 Horizontal Datum: Geocentric Datum of Australia 1994
 Approximate Scale @ A3 1:22,000

