

March 2025

## Indooroopilly Bikeway – Carawa Street to Moggill Road

Brisbane City Council invites you to share your active travel experiences between Carawa Street, St Lucia and Moggill Road, Indooroopilly, to help inform potential future bikeway designs.

### About the Bikeway

We are planning for a potential future bikeway between the Western Freeway Bikeway and the University of Queensland (UQ). We delivered the first stage of this connection in 2021, when we opened the Indooroopilly Riverwalk.

We are now investigating options to extend this connection between Carawa Street, St Lucia and Moggill Road, Indooroopilly.

There are three sections to this potential future bikeway, which are at various stages of design development, including from:

- Carawa Street to Indooroopilly Riverwalk
- Indooroopilly Riverwalk to Western Freeway Bikeway
- Western Freeway Bikeway to Moggill Road.

### Have your say

We are inviting you to share your active travel experiences between Carawa Street, St Lucia and Moggill Road, Indooroopilly.

You can provide feedback by completing an online survey and dropping a pin on an online mapping tool. **Survey closes at 11.59pm Sunday 30 March 2025.**

**Scan the QR code to find out more and provide your feedback.**



Scan me to have your say

### Why is my feedback important?

We want to understand your experiences when riding or walking through this area, including how, why and when you travel between Carawa Street, St Lucia and Moggill Road, Indooroopilly.

This is part of our planning and design process to help improve active travel options for residents, students, visitors and commuters.

Your feedback will be considered alongside technical inputs to help inform future potential improvement options.

### Project funding

The Indooroopilly Bikeway projects are jointly funded by Brisbane City Council and the Queensland Government's Cycle Network Local Government Grants Program.

### Next steps

We are in the planning phase for these projects. Next steps will be dependent on future allocation of funding.

We will provide updates to the community as projects progress.

### Find out more

To find out more about this project, scan the QR code or speak with the project team:



**3178 5413** (business hours)

**3403 8888** (24 hours)



**cityprojects@brisbane.qld.gov.au**



Visit [brisbane.qld.gov.au](http://brisbane.qld.gov.au) and search 'Indooroopilly Bikeway - Indooroopilly and St Lucia'

# Project overview

## The Indooroopilly Bikeway

The potential future Indooroopilly Bikeway will provide a safe, connected and accessible active transport connection between the University of Queensland and the Western Freeway Bikeway. It addresses a significant gap in active transport infrastructure through the western suburbs of Brisbane.

The Indooroopilly Riverwalk was the first stage of this connection and has improved safety, comfort and amenity by providing a separated two-way cyclist and pedestrian riverwalk that takes advantage of the Brisbane River outlook.

We are now investigating the next stages of this potential future bikeway, between Carawa Street, St Lucia and Moggill Road, Indooroopilly, via Lambert Road and Witton Road.

## Why are we investigating this route?

Lambert Road and Witton Road are part of the Queensland Government's Principal Cycle Network Plan, which means they are prioritised for future active transport improvements. These streets follow an existing desire line for cyclists and improve connectivity to major destinations such as public transport, schools and urban precincts.

This bikeway would improve accessibility to key destinations in the local network, including local businesses, parks, recreation facilities and public transport at Indooroopilly and St Lucia.


It would make it easier and safer to travel between the Western Freeway Bikeway and the University of Queensland. This connection would also create more active travel opportunities for students by improving access to local schools, including Ambrose Treacy College, Brigidine College, St Peter's Lutheran College, Indooroopilly State High School and Ironside State School.


This connection would fill a missing link in the broader cycling network by providing a direct and connected route from the CBD to western suburbs and would create a continuous east-west link from the Western Freeway through to Woolloongabba and beyond.


The Indooroopilly Bikeway will:

- provide a **safe, connected** and **accessible** active transport connection between UQ and the Western Freeway Bikeway for people of all ages and abilities
- improve **accessibility** to the Riverwalk, local shops, parks, shopping centres and public transport at Indooroopilly and St Lucia
- provide **more active travel opportunities for families and students** by improving connectivity to local schools
- create a **continuous east-west link** from the Western Freeway through to Woolloongabba.

## For more information

 Visit [brisbane.qld.gov.au](http://brisbane.qld.gov.au) and search 'Indooroopilly Bikeway - Indooroopilly and St Lucia'

 3178 5413 (during business hours)  
3403 8888 (after hours)

 [cityprojects@brisbane.qld.gov.au](mailto:cityprojects@brisbane.qld.gov.au)



Scan me to find  
out more